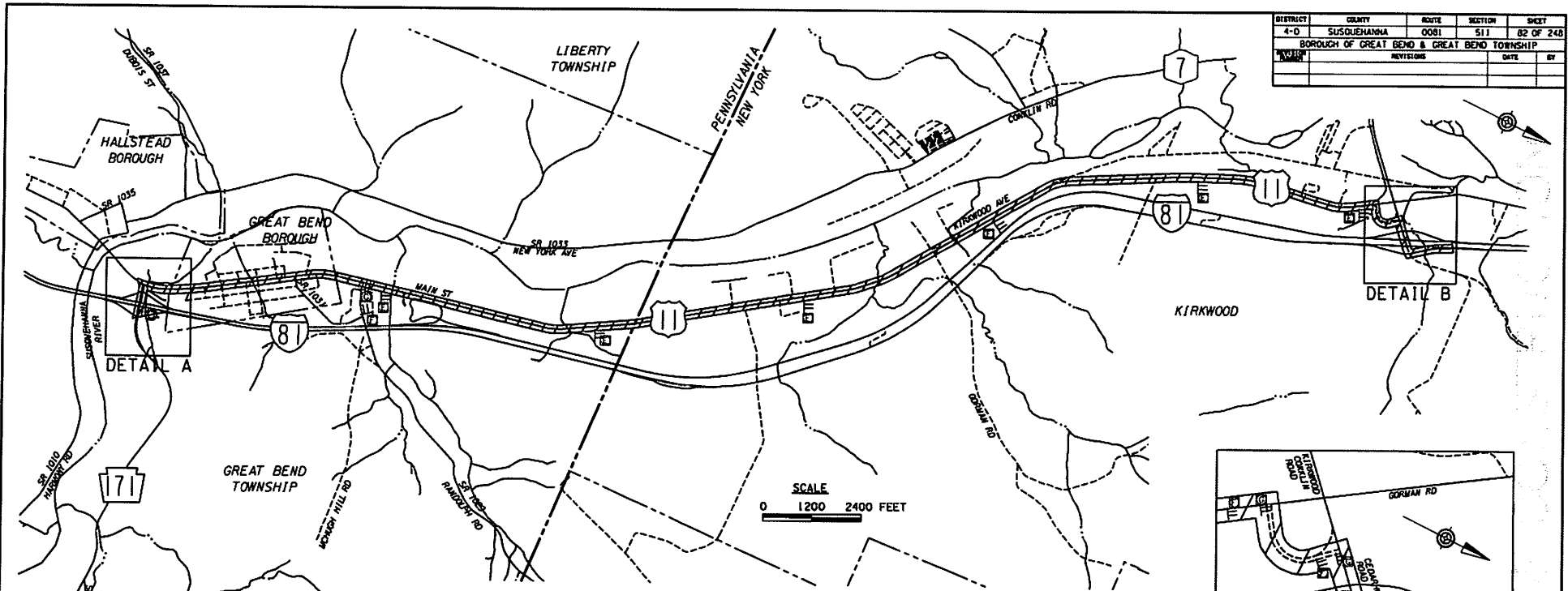
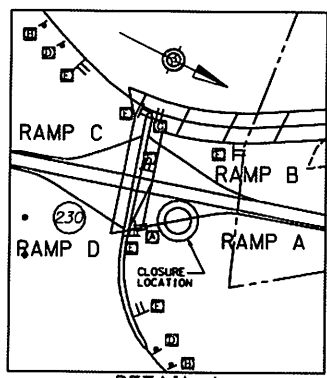
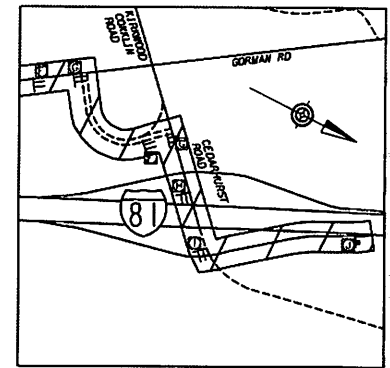


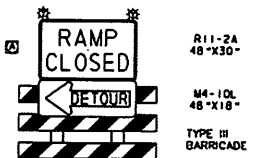
DISTRICT	COUNTY	ROUTE	SECTION	SHEET
4-D	SUSQUEHANNA	0081	511	02 OF 24B
BOROUGH OF GREAT BEND & GREAT BEND TOWNSHIP				
PROJECT	REVISIONS	DATE	BY	



SCALE  
0 1200 2400 FEET



- |  |                     |  |   |  |   |  |                      |  |                      |  |                   |  |                     |
|--|---------------------|--|---|--|---|--|----------------------|--|----------------------|--|-------------------|--|---------------------|
|  | R11-2A<br>48" x 30" |  | W20-2<br>36" x 36"<br>W30-1-3<br>20" x 6" |  | W20-2<br>36" x 36"<br>W30-1-2<br>20" x 6" |  | M4-8<br>24" x 12"    |  | M4-8<br>24" x 12"    |  | M4-8<br>24" x 12" |  | M4-8A<br>36" x 30"  |
|  | M3-1-1<br>24" x 12" |  | M3-1-1<br>24" x 12"                       |  | M3-1-1<br>24" x 12"                       |  | M4-5<br>24" x 12"    |  | M4-5<br>24" x 12"    |  | M4-5<br>24" x 12" |  | M3-1-1<br>30" x 15" |
|  | M1-1<br>24" x 24"   |  | M1-1<br>24" x 24"                         |  | M1-1<br>24" x 24"                         |  | M5-1-1R<br>21" x 15" |  | M5-1-1L<br>21" x 15" |  | M1-1<br>24" x 24" |  | M1-1<br>36" x 36"   |
|  | M6-3-1<br>21" x 15" |  | M4-8<br>24" x 12"                         |  | M4-5<br>24" x 12"                         |  | M4-5<br>24" x 12"    |  | M4-5<br>24" x 12"    |  | M4-5<br>24" x 12" |  | M1-1<br>24" x 24"   |
|  | M6-1-1<br>21" x 15" |  | M4-8<br>24" x 12"                         |  | M4-5<br>24" x 12"                         |  | M4-5<br>24" x 12"    |  | M4-5<br>24" x 12"    |  | M4-5<br>24" x 12" |  | M1-1<br>24" x 24"   |
|  | M6-1-1<br>21" x 15" |  | M4-8<br>24" x 12"                         |  | M4-5<br>24" x 12"                         |  | M4-5<br>24" x 12"    |  | M4-5<br>24" x 12"    |  | M4-5<br>24" x 12" |  | M1-1<br>24" x 24"   |



LEGEND

	WORK ZONE		TYPE III BARRICADE
	STREAM		TEMPORARY SIGN POST
	STATE HIGHWAY		TYPE B FLASHER - YELLOW
	TOWNSHIP ROADS		SIGN
	DETOUR ROUTE		
	EXIT NUMBER		
			DETOUR LENGTH 6.7 MILES

STAGES 1-PHASE C, 4-PHASE A  
EXIT 230 NB ON-RAMP (RAMP A) DETOUR



PENNSYLVANIA DEPARTMENT OF TRANSPORTATION  
 PROJECT: SR 1035 INTERCHANGE, I-81, EXIT 230 NB ON-RAMP (RAMP A) DETOUR  
 DRAWING: 4-D-0081-511-02 OF 24B